

Saturday September 13, 1924

BE IT REMEMBERED that the Board of Commissioners met in regular session in their rooms in the Court House in the city of Noblesville, seat of justice in and for said county.

Present George Wolfgang, and John Gwinn, Commissioners Frank Sherrick, sheriff, and C C White, Auditor and ex-officio clerk of said court.

Board met at 1.00 P.M.

And court is now declared open for the transaction of business.

IN THE MATTER OF THE
APPOINTMENT OF CONSTABLES.

Comes now J L Harvey of the Adams Township Horse Thief Detective Association and asks that the following appointments be made; Elmer J Mendenhall, Quincy Vickery, H E Newman, W M P Sparrow and Dr. S C Phillips.

Which petition the Board does now approved and the Auditor is ordered to issue certificates to the above named men.

IN THE MATTER OF THE
SHRYOCK DRAIN.

Comes now the viewers and filed their report with the Auditor which said report is in the following words and figures to wit;

(H.I.)

Location.

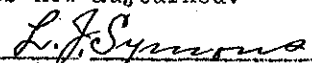

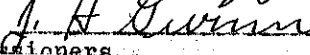
Begin at a point or stake marked O, which is 1500 feet north, & 220 feet east of center of section 6, township 19 north, range 5 east, thence run east to stake 5+16; thence run 58 degrees east, to stake 7+30; thence run south 48 degrees east, to stake 11, thence run south 17 degrees east, to stake 18+25, thence run south 78 degrees east to stake 20, thence run south 58 degrees east, to stake 24+65, thence run south 61 degrees and 30 minutes east, to stake 33+8, thence south 71 degrees and 30 minutes east, to stake 41+30, thence south 9 degrees east to stake 45+5, thence south 62 degrees east, to stake 48+8, thence run south to stake 50+13, terminating at a point on the eight section line 1096 feet east of the Southwest corner of the northwest quarter of the southwest quarter of section 5, township 19, north, range 5 east.

Shryock Ditch Conitnued.

Names	Desc. of Land	Sec.	Tp	R	an.	Acres a sses.	Acres Bene.	Amt. of Assmt.	Total Assmt.
J M Bright	NE SE	30	20	5		40	40	22.00	
" "	SE SE	30	20	5		40	40	44.00	66.00
Minnie Klotz	35 SE Side E 1/2 Ne	31	20	5		35	25	55.00	55.00
R osa M Waltz	W 1/2 SW NW	32	20	5		20	10	11.00	11.00
Geo. Bardonner	CPN 1/2 NE C PS 1/2 NE PNW SE	31	20	5		43 50 43 50 26 50	37 50 42 50 26 50	56.38 93.50 72.88	222.76
J M Rhinehart	SW NW NE	31	20	5		10	10	22.00	22.00
A. Guhlkey	EPNE SW	31	20	5		22	15	33.00	33.00
S. Barth	PNW SE	31	20	5		14	14	30.80	30.80
Lee Leatherman	SE SW	31	20	5		25	25	55.00	55.00
Gran. Trout	N P NE NW	6	19	5		8.15	8	17.60	17.60
George Deppen	NE SE	31	20	5		40.	40	88.00	88.00
R E W orley	SW SE SE SE N PT NE	31 20 31 20 6 19	5 5 5			40 40 28 20	4 0 40 28 20	110.00 110.00 93.06	313.06
V L Harrison	PNW NW	6	19	5		38 35	38	125.40	125.40
Wm. Shryock	PNE NW PW 1/2 NE	6 19 6 19	5 5			38 40	38 40	188.10 198.00	386.10
Paul Gardner	PNE NE PW 1/2 NW	6 19 5 19	5 5			22 63 35 70	22 63 35	27.79 57.75	85.54
Barbara Gardner	PE NE	6 19	5			19 50	17 50	57.75	57.75
C M Roudebush	PS 1/4 NW	6 19	5			75	39	193.05	193.05
Susanna & S ad Miller	PS 1/2 NE NW SE	6 19 6 19	5 5			60 40	60 8	165.00 8.80	173.80
WM Overdorf	NE SE	6 19	5			40	36	79.20	79.20
Elizabeth Worten	PW 1/2 W 1/2	5 19	5			55	55	121.00	121.00
Dan Overdorf	PN 1/2 SW SW	5 19	5			20	4	4.40	4.40
Town Of Cicero	Benefits to Street & Alleys	6 19	5					25.00	25.00
Jackson Tp .	E & W bet	30 31	20	5				5.00	
	N & S NE	31	20	5				2.00	
	E & W Thru	31	20	5				10.00	
	E & W N 1/2	6	19	5				15.00	
	1/2 N & S bet	5 6	19	5				25.00	57.00
White River Tp.	1/2 N & S Bet	5 6	19	5				25.00	25.00
Total Assesment									\$ 2247.46

And the Board having seen and examined the above report and having also seen and examined the objections filed, do now overrule the objections and approve the report. And direct that said work be completed as specified, and J S Shannon is hereby appointed superintendent of construction of said drain.

Read, signed and approved in open court, on motion court is now adjourned.




 Board of Commissioners